

Route 30
Central Business District

Trailhead:
Designated on-street
identified parking

Kiosk
Near water fountain
with Trail Maps &
Community Brochures

Village of
Shabbona

Typical Curb Cutout
ADA Compliant
Ramp cutout where needed

Typical Share the Road Trail
3' width painted green with
bike and chevrons
3' width on each side buffer
between curb and existing street

Typical Pathway
8' width asphalt
6' width each side
with natural landscape

Typical Cross Walk
Marked 8' Width

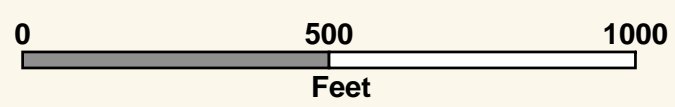
Martenson's
Subdivision

Shabbona Lake
State Park

Indian Oaks
Country Club

Indian Oaks
Subdivision

Chief Shabbona
Forest Preserve





Shabbona Illinois Proposed Multi Use Path - 3.1 Mile Path to Connect:

Shabbona Indian Creek Schools -- Downtown Businesses
Shabbona Lake State Park
Chief Shabbona Forest Preserve -- Indian Oaks Country Club
Lions Park -- Local Residents



DeKalb County Government
Information Management Office
200 N Main St
Sycamore, IL 60178

Created: March 3, 2015 BH
Printed: March 4, 2015 BH

-  Proposed Bike Trail
-  Trail Along Existing Road